




CLIENT: **AUBURN-LEWISTON MUNICIPAL AIRPORT**  
AUBURN, MAINE  
PROJECT: **CONSTRUCT NEW T-HANGARS AND TAXILANE**

| REVISIONS |      |             |
|-----------|------|-------------|
| NO.       | DATE | DESCRIPTION |
|           |      |             |



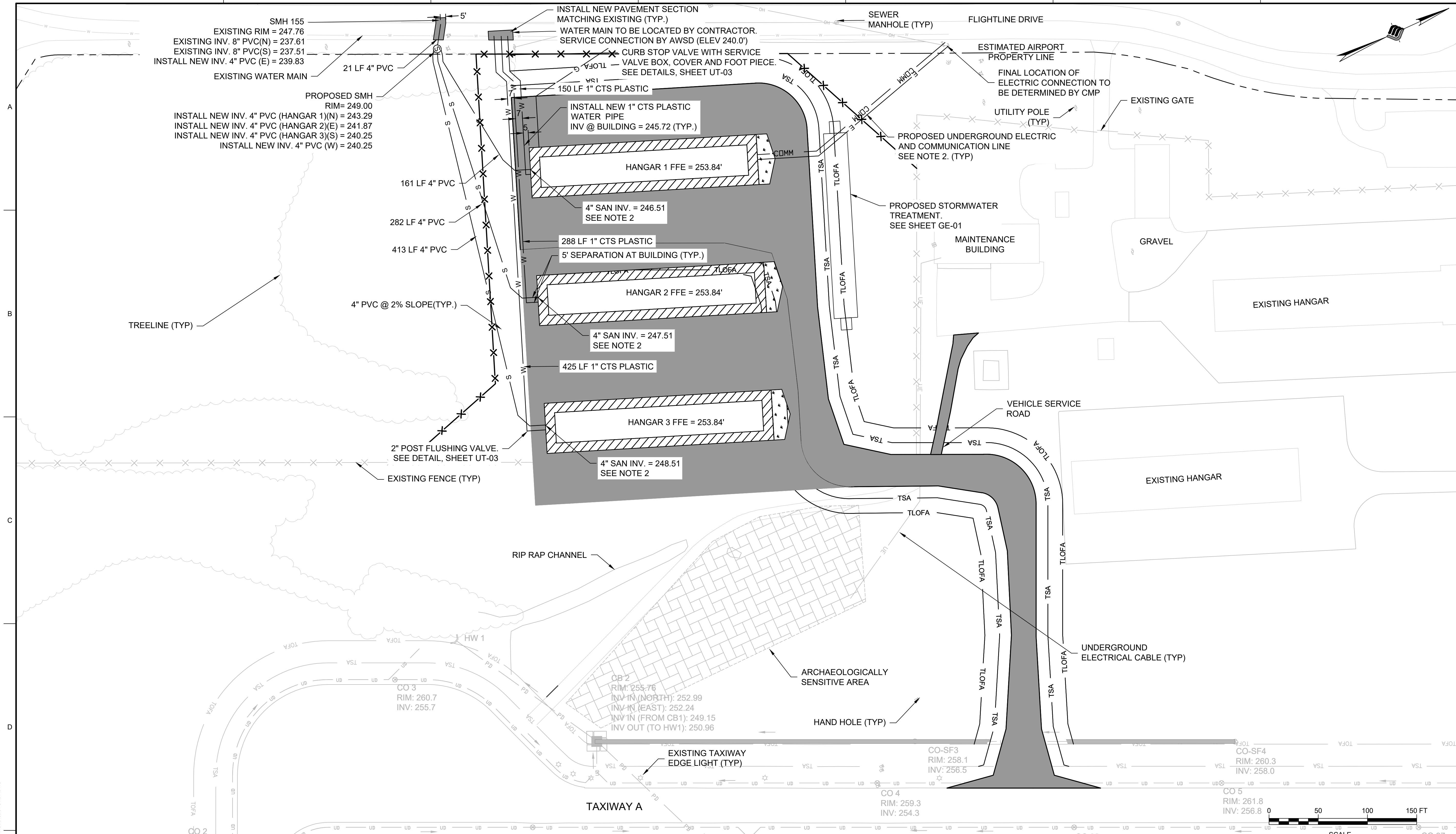
PROJECT MILESTONE  
**PERMITTING**

IT IS A VIOLATION OF LAW FOR ANY PERSON, UNLESS THEY ARE ACTING UNDER THE DIRECT DIRECTION OF A LICENSED PROFESSIONAL ENGINEER, ARCHITECT, LANDSCAPE ARCHITECT, OR LAND SURVEYOR, TO ALTER AN ITEM IN ANY WAY. IF AN ITEM BEARING THE STAMP OF A LICENSED PROFESSIONAL IS ALTERED, THE ALTERING ENGINEER, ARCHITECT, LANDSCAPE ARCHITECT, OR LAND SURVEYOR SHALL STAMP THE DOCUMENT AND INCLUDE THE NOTATION "ALTERED BY" FOLLOWED BY THEIR SIGNATURE, THE DATE OF SUCH ALTERATION, AND A SPECIFIC DESCRIPTION OF THE ALTERATION.

|          |          |
|----------|----------|
| DRAWN    | MRB      |
| DESIGNED | SRS      |
| CHECKED  | MTO      |
| SCALE    | 1" = 50' |
| DATE     | 9/6/2024 |
| PROJECT  | 19186.01 |

DRAWING TITLE  
**UTILITY PLAN**

DRAWING NUMBER  
**UT-01**  
17 OF 23

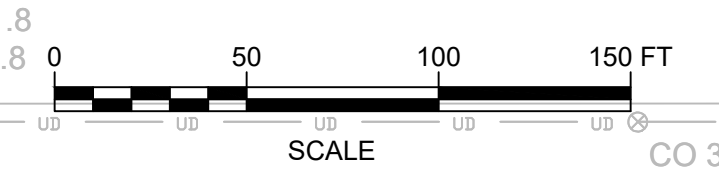


**LEGEND**

- E— UNDERGROUND ELECTRIC LINE
- X—X—X— EXISTING FENCE
- X—X—X— PROPOSED FENCE
- - - ESTIMATED PROPERTY LINE
- S— PROPOSED 4" PVC SEWER PIPE
- W— PROPOSED 1" CTS PLASTIC WATER PIPE
- ⊙ PROPOSED SEWER MANHOLE

**NOTES**

- REPAIRS TO FLIGHT LINE DRIVE FROM TRENCHING SHALL BE PAID UNDER UTILITY ALLOWANCES
- AT WATER AND SEWER ENTRANCES, INSTALL 6" DIA. SANITARY AND 2" DIA. WATER SCH. 40 PVC SLEEVE THROUGH FOUNDATION WALLS. COORDINATE WITH FOUNDATION PLANS.



K:\AUBURN-LEWISTON MUNICIPAL\19186.01 CDS HANGAR\DRAWINGS\SSHSHEET FILES\PERMIT\19186.01 UT-01.DWG